



Copyright © 2022 by Urban Design Research Institute (UDRI)

All rights reserved. No part of this publication, including the cover, may be reproduced or transmitted, in any form or by any means, without the express authorisation in writing of the publisher.

Published by the **Urban Design Research Institute**

Image Credits

Sharma Patwardhan

Executive Director

Anuradha Parmar

UDRI Studio Team

Anuja Vora | Harsh Shah | Mehak Tikku | Manish Sharma | Raveena Gadkar | Shruti Vanne

The research project is carried out by the Urban Design Research Institute (UDRI) along with various contributors through household surveys, observation surveys, photo documentation, community interviews and secondary research, spanning over an eighteen-month period from June 2018 to December 2019. It is an unbiased study which presents factual information at the time of the survey, and a technical assessment of the same. UDRI does not lay any claim to the substantiation and accuracy of the facts, the data or the content, relying rather on the information gathered through the surveys at that point in time. UDRI, therefore, cannot be held responsible for any data and representations.

Introduction

The Urban Design Research Institute (UDRI) has been working with the indigenous communities of the Mumbai Metropolitan Region (MMR) – the koliwadās, gaothans and adivasipadas – to understand and assist in determining, defining and addressing several of their urban issues through planning policy and governmental frameworks. The fundamental issue lies in the fact that these settlements have not been demarcated by the civic administration since the 1960s, leading to complex issues of place ownership, threatened livelihoods and poor or no essential infrastructure. As a result, these communities, albeit some of the oldest in the Region, are beginning to lose their identity. Their settlements, encumbered by extremely congested living conditions, are being incorrectly labelled as slums, and the community faces eviction notices on a regular basis.

Under the larger rubric of *Empowering indigenous communities and primary livelihoods of the Mumbai Metropolitan Region including facilitation of housing upgradation and sanitation infrastructure* and through continuous engagement with the communities since 2017, UDRI has been working towards achieving solutions for:

- i. Inclusion in the Coastal Zone Management Plan to protect koli settlements (fishing villages) and their primary livelihoods, which are entirely dependent on the sea;
- ii. Demarcation of core and extended koliwadās, gaothans and adivasipadas to regain their space and identity in the city, and inclusion in the Development Plan;
- iii. Formulation of Special Development Control Regulations (DCRs) for the demarcated settlements to facilitate upgradation of their housing and fishing allied activities;
- iv. Empowering primary livelihoods and empowering women through establishing their presence in market places, upgrading the market infrastructure and protecting the market places from being usurped for redevelopment;
- v. Settlement infrastructure upgradation to address micro-level issues of:
 - Water
 - Sanitation
 - Solid waste management
 - Social amenities and facilities

This handbook aims to serve as a guiding document for the various stakeholders involved in empowering indigenous communities i.e. community members of koliwadās and gaothans, bureaucrats, architects, planners, social workers, amongst others. A series of handbooks comprising technical information has been compiled to supplement planning for indigenous communities.

INDEX

1. Land Rights	01
2. National, State & Local Codes applicable to Koliwadas & Gaothans.....	03
3. Development Rights	05
How to access & read DP sheets online?	07

LAND RIGHTS



Aim: Demarcation of extended koliwadadas, gaothans and adivasipadas to regain space and identity in the city

Core Issues



No land rights



Threat of eviction and demolition



Losing identity and labelled as slums

Why is settlement demarcation important?

1. Koliwadadas, gaothans and adivasipadas have grown considerably, and increased needs require to be taken into account
2. No demarcation surveys of the indigenous settlements were carried out by the Government since the 1960s
3. Settlement extents have not been demarcated in the Development Plan (DP) for Greater Mumbai
4. The communities receive demolition threats and notices for vacating their land
5. Their existence in the city is under challenge

Who is responsible for demarcation?

Department of Land Records, State of Maharashtra

Impact at the national, state & local level

National & State Level: Demarcated settlement boundaries should be indicated on the Coastal Zone Management Plans (CZMPs) of Maharashtra State to safeguard the native inhabitants and their livelihoods.

Local Level: Demarcated settlements, market places and areas for fishing allied activities should be indicated on the Development Plan 2034 for Greater Mumbai, to reserve land for the indigenous communities and avoid misuse of prime property. Absence of it may also result in delay in provision of trunk infrastructure and amenities.

UDRI'S suggestions

- Land Records Department should complete the demarcation process of koliwadadas & gaothans along with their extended boundaries, as per the Maharashtra Land Revenue Code, 1966 and notify the settlements;
- We suggest setting up of a Monitoring Committee of stakeholders and the Government;
- The indigenous communities should regularly follow-up with land revenue department to complete demarcation of all koliwadadas and gaothans in the Mumbai Metropolitan Region (MMR)

The continuous efforts by UDRI and follow-up by the koli organisations have led to the demarcation of 40+ koliwadadas in Greater Mumbai!

Photographs of demarcation being undertaken in koliwadadas across Greater Mumbai



Who is the concerned authority?

- Department of Land Records – for demarcation (at the state level)
- Municipal Corporation of Greater Mumbai (MCGM) – for inclusion of demarcated settlement in DP 2034
- MCZMA – for inclusion of settlement boundaries in the CZMPs of Maharashtra (at the state level)



Website Links

- <https://bhumiabhilekh.maharashtra.gov.in/1035/Home>
- <https://portal.mcgm.gov.in/irj/portal/anonymous/qcledpdocs>



Legal Provisions & Regulations

Maharashtra Land Revenue Code (MLRC) 1966
<https://bombayhighcourt.nic.in/libweb/acts/1966.41.pdf>



Who are the stakeholders involved?




- Members of the koli and gaothan communities
- Members of Legislative Assembly (MLAs)
- Members of Parliament (MPs)
- State & Central Government

Follow-up

The next step would be to extend the demarcations across the koliwadadas, gaothans and adivasipadas in the Mumbai Metropolitan Region (MMR)

**NATIONAL, STATE & LOCAL
CODES**

Matrix of national, state & local codes applicable to the koliwadadas and gaothans

S. No	National Act/Code/ Agency 	State Act/Code/ Agency 	Local Act/Code/ Agency 
1	Coastal Regulation Zone (CRZ) Notification 2019 <ul style="list-style-type: none"> Enacted by the Ministry of Environment, Forests & Climate Change (MoEF) CRZ zoning based on distance from the sea/creek Regulations regarding koli housing, common infrastructure, fishing & allied activities, disaster management etc. <p>➤ http://moef.gov.in/en/?s=CRZ</p> <p>➤ https://mczma.gov.in/notifications-and-circulars?field_select_content_category_tid=16</p>	Maharashtra Regional & Town Planning (MR&TP) Act, 1966 <ul style="list-style-type: none"> Enacted by Government of Maharashtra, Law & Judiciary Department Parent Act to make provision for planning & development in the state Supersedes all other acts related to the state <p>➤ https://mmrda.maharashtra.gov.in</p>	DP 2034 (Greater Mumbai) <ul style="list-style-type: none"> Enacted by the Municipal Corporation of Greater Mumbai (MCGM) Released every 20 years Vision for future development of the city Includes reservations for different land uses Representation of location and demarcation of koli and gaothan settlements is within the scope of the DP <p>➤ https://portal.mcgm.gov.in/irj/portal/anonymous</p> <p>➤ https://dpremarks.mcgm.gov.in/dp2034/</p>
2	Guidelines for updating CZMP prepared as per CRZ Notification 2011, to align with CRZ Notification 2019 <ul style="list-style-type: none"> General guidelines Explains steps for preparation of a CZMP Guidelines for map preparation & public consultation <p>➤ http://www.indiaenvironmentportal.org.in/files/file/Final-CZMP-guidelines.pdf</p>	Maharashtra Land Revenue Code (MLRC), 1966 <ul style="list-style-type: none"> Enacted by Government of Maharashtra, Law & Judiciary Department Includes regulations and specifications related to gaothan boundaries, demarcation and maps <p>➤ https://bombayhighcourt.nic.in/libweb/acts/1966.41.pdf</p>	Development Control Regulations (DCRs) - special DCRs <ul style="list-style-type: none"> Enacted by the Municipal Corporation of Greater Mumbai (MCGM) Released every 20 years Series of regulations for the construction/modification/alteration of any habitable/non habitable structure within the city <p>➤ https://portal.mcgm.gov.in/irj/portal/anonymous</p>
3	National Fisheries Development Board (NFDB) <ul style="list-style-type: none"> Autonomous organisation under Department of Fisheries Provides attention to fisheries & aquaculture Provides infrastructure mechanisms Training the communities involved in fishing and allied activities <p>➤ https://nfdb.gov.in/</p>	Maharashtra Prevention of Fragmentation & Consolidation of Holdings Act, 1947 <ul style="list-style-type: none"> Enacted by Government of Maharashtra, Law & Judiciary Department An Act to provide for the prevention of fragmentation of agricultural holdings and for their consolidation <p>➤ https://www.indiacode.nic.in/bitstream/123456789/6405/1/prevention_of_frag_1947.pdf</p>	The BMC Act , 1888 <ul style="list-style-type: none"> Enacted by Government of Maharashtra, Law & Judiciary Department Obligatory and discretionary duties of the municipal corporation <p>➤ https://bombayhighcourt.nic.in/libweb/acts/1888.03.pdf</p>
4	National Fisheries Development Board (NFDB) <ul style="list-style-type: none"> Research in all disciplines relating to fishing and fish processing Research centers function at Veraval (Gujarat), Visakhapatnam (AP) and Mumbai (Maharashtra) Development of machinery for fishing and fish processing. Human resource development through training and education <p>➤ https://cift.res.in/cift-about</p>	Coastal Zone Management Plan (CZMPs) <ul style="list-style-type: none"> Enacted by the Maharashtra Coastal Zone Management Authority (MCZMA) Implementation of the latest CRZ notification Demarcation of the different CRZ zones, environmentally sensitive habitats, settlements, infrastructure and plot level data in relation with the sea/creek/river or any natural water body <p>➤ https://mczma.gov.in/czmp</p>	

DEVELOPMENT RIGHTS



Aim: Formulation of appropriate development control regulations for the demarcated koliwadadas, gaothans and adivasipadas to facilitate an upgradation of their settlements

Core Issues



Dense living conditions



Deterioration of settlement fabric



Inadequate and crumbling infrastructure

What are Development Control & Promotion Regulations (DCPRs)?

Development Control and Promotion Regulations or DCPRs are guidelines for building activity and development work in the areas under the jurisdiction of a Planning Authority.

Why are development rights important for koliwadadas/gaothans/adivasipadas?

- There is growing need for repair and reconstruction within indigenous settlements, due to the deteriorated settlement fabric
- Development rights allow for the repair, development and reconstruction of properties within a framework of guidelines formulated by a ULB or Planning Authority
- It is thus important to have all information and paperwork related to land and property ownership
- The introduction of special DCPRs will enable the native inhabitants to develop and maintain their houses and property. It will give them legitimate rights and will also ensure systematic and orderly development within the settlement in a site sensitive manner.


Impact at the local level

Absence of development rights and appropriate DCPRs could mean deteriorated structures, crumbling infrastructure and lack of amenities and utilities leading to a loss of heritage.

UDRI'S suggestions

- Demarcated Koliwadadas/Gaothans/Adivasipadas should be included in DP 2034
- There is a need to formulate and introduce special DCPRs for koliwadadas/ gaothans/ adivasipadas and their extended boundaries in DP 2034
 - **Type A:** For declared or proposed heritage precincts
 - **Type B:** For repair, reconstruction or redevelopment of existing buildings
 - **Type C:** Formation of Community Land Reserve (CLR)

Examples of koliwadadas & gaothans for applicability of type A, B and C DCPRs



Heritage precinct at Matharpacady



Versova Koliwada



Pathwadi Koliwada



Versova Koliwada



Who is the concerned authority?

- Municipal Corporation of Greater Mumbai (MCGM) for Greater Mumbai; other Urban Local Bodies (ULBs) for the different administrative boundaries in the MMR.



Website Links

- <https://portal.mcgm.gov.in/irj/portal/anonymous/qlcedpdocs>
- <https://portal.mcgm.gov.in/irj/portal/anonymous/qlcedpdocs>



Legal Provisions & Regulations

- Development Control & Promotion Regulations for DP 2034
- The BMC Act 1888



Who are the stakeholders involved?

- Members of the koli and gaothan communities
- Members of Legislative Assembly (MLAs)
- Members of Parliament (MPs)

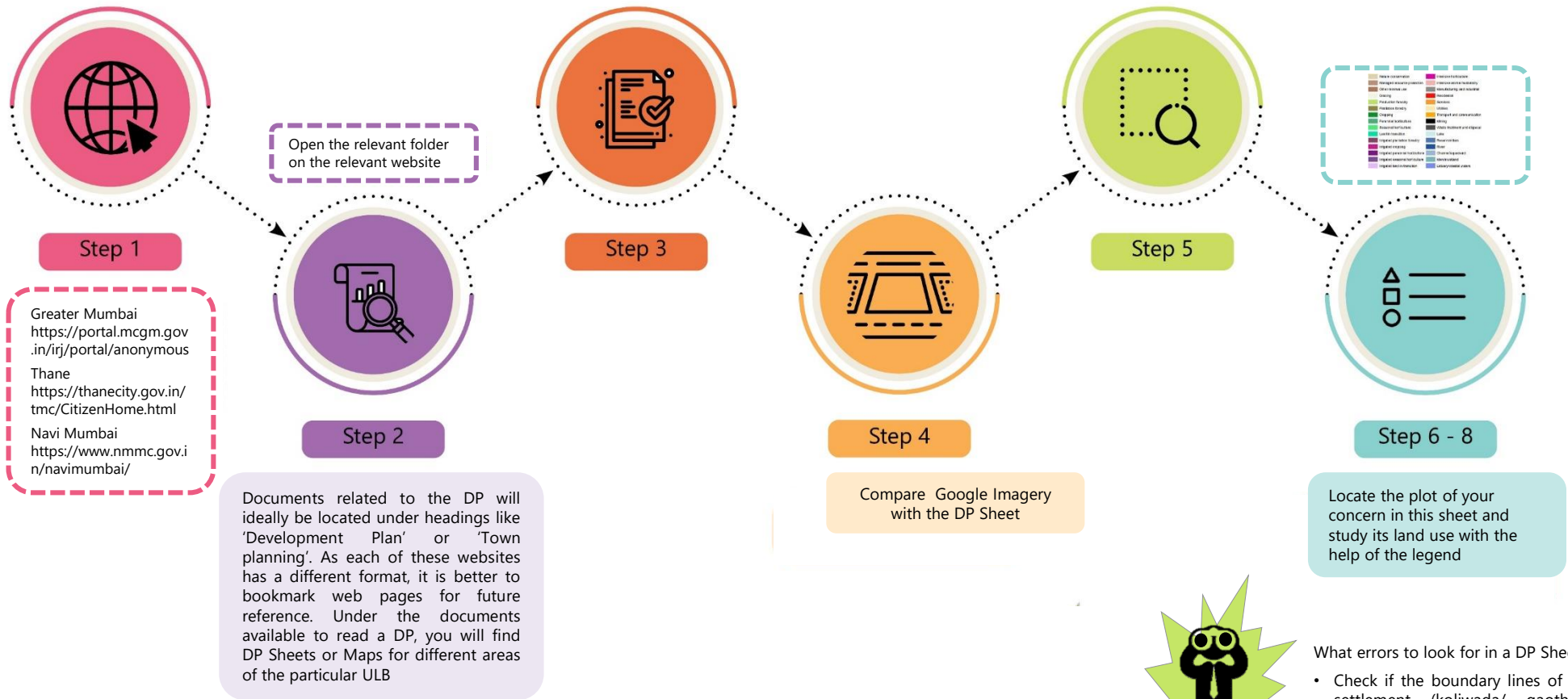
How to access and read DP Sheets online for your area?

PROCESS

- Log on to the website of the Urban Local Body (ULB) for your area.
- Identify the area your plot falls in.

Identify your ward and sheet number through the key map

Look for your plot on the relevant DP Sheet



To understand the process better, watch UDRI's DP videos by scanning the QR Code

How to access and read DP Sheets online for your area?



What errors to look for in a DP Sheet?

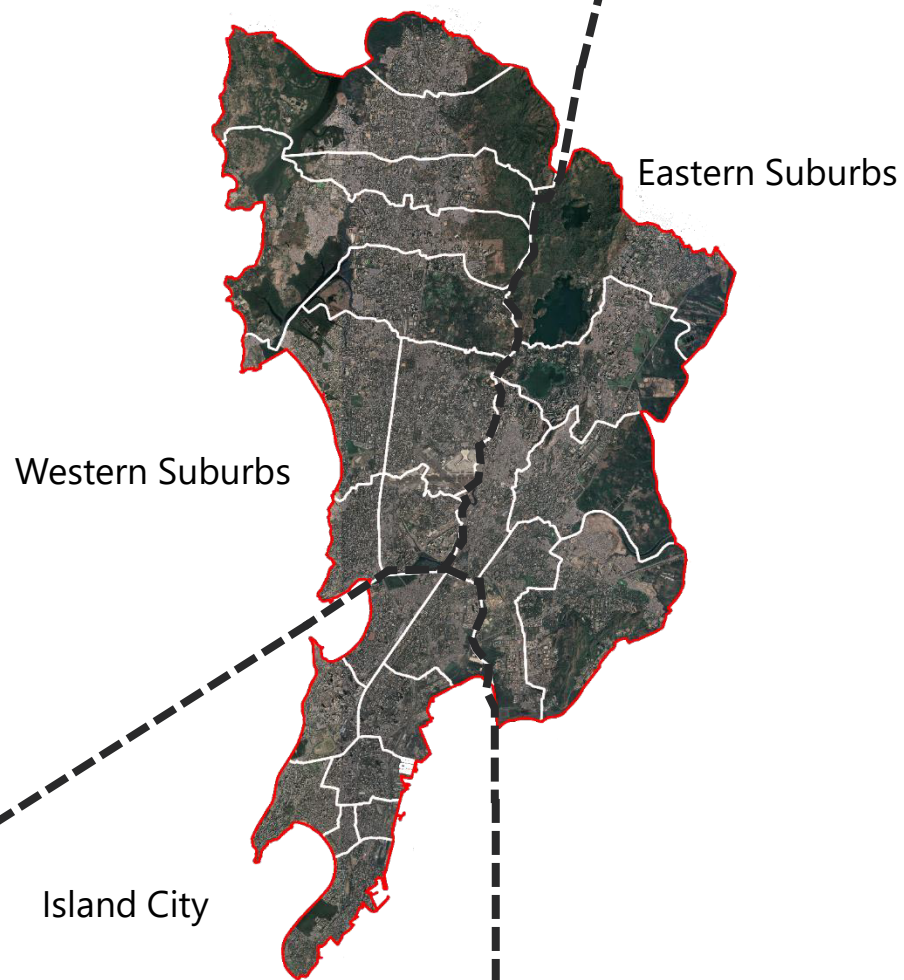
- Check if the boundary lines of the settlement (koliwada/ gaathan/ adivasipada) are correct
- Check if plots are indicated in colours corresponding to their actual land use, CTS numbers, road widening, high tide lines, transport modes, etc.

How to access and read DP Sheets online for your area?

Step 1

*For Greater
Mumbai*

Identify which area your plot falls in; Island City,
Eastern Suburbs or the Western Suburbs

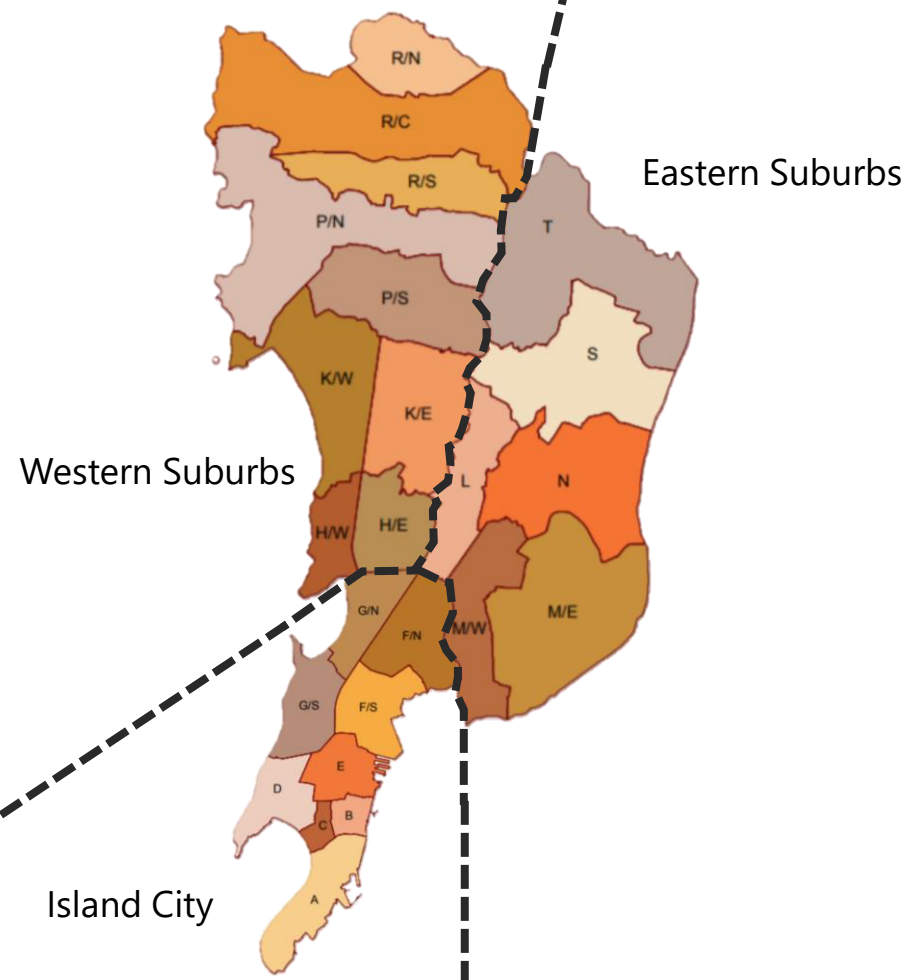


How to access and read DP Sheets online for your area?

Step 1

*For Greater
Mumbai*

Identify which area your plot falls in; Island City,
Eastern Suburbs or the Western Suburbs







How to access and read DP Sheets online for your area?


Step 2

**For Greater
Mumbai**

Open the relevant folder on the MCGM website
(i.e. Island city/Eastern suburbs/Western suburbs)

<https://www.mcgm.gov.in/irj/portal/anonymous/qlcedpdocs>



Navigation

Content

A

A

A

A

A

मराठी

About BMC

This page is best viewed in Mozilla Firefox, Google Chrome and IE

[Docs](#) > [SANCTIONED D...](#) > [DP PLANS](#) > [Development Plan 2034\(sanctioned\)](#)

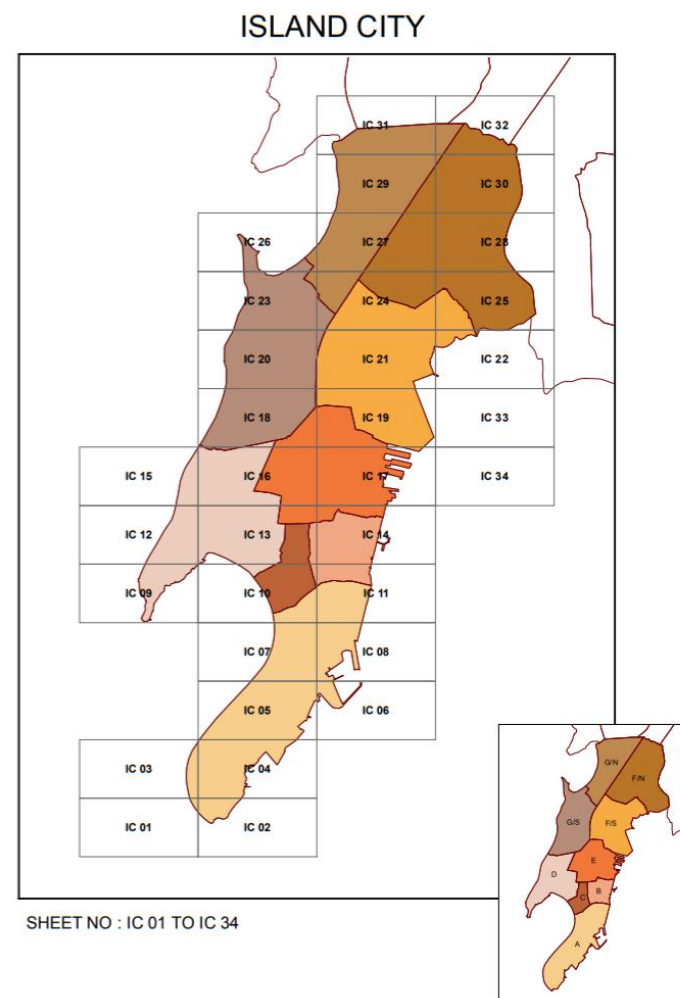
Name	Size	Rating	Changed On
City			3/8/19 11:37:24 AM
Eastern Suburbs			3/8/19 11:37:26 AM
Western Suburbs			3/8/19 11:37:29 AM
04 MARATHI LEGEND.pdf	20.3 MB		3/8/19 11:37:21 AM

How to access and read DP Sheets online for your area?

Step 3

**For Greater
Mumbai**

Open the key map with sheet numbers superimposed on the ward boundaries




How to access and read DP Sheets online for your area?

Step 4

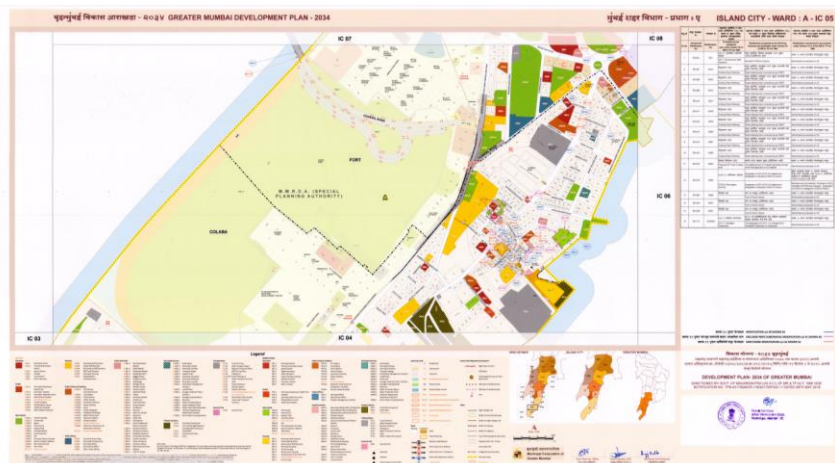
For Greater
Mumbai

Locate your ward and plot with the help of google satellite imagery and compare it with relevant DP sheet; note the sheet number.

For example: Colaba Koliwada, located in A ward, should be in sheet IC 05



Google Satellite Image



IC 05

How to access and read DP Sheets online for your area?

Step 5

For Greater
Mumbai

Open the pdf file with the corresponding sheet number and search for your plot

For example: Colaba Koliwada, located in 'A' ward, should be in sheet IC 05



How to access and read DP Sheets online for your area?

Step 6

Once you locate your plot, notice the color in which it is denoted

Example 1: Colaba Koliwada, located in A ward, should be in sheet IC 05



How to access and read DP Sheets online for your area?

Step 7

For Greater
Mumbai

Check if the plot is hatched or is a solid color to identify whether the plot is denoted as an existing land use or is proposed as a new land use

Correlate the color, pattern and code with the legend provided below the map to identify the land use of the plot

Example 1: Colaba Koliwada, located in A ward

Housing	
RR1.1	Municipal Staff Quarters
RR1.2	Police Staff Quarters
RR1.3	Government Staff Quarters
RR1.5	Municipal Housing
RR1.6	Police Housing
RR1.7	Government Housing
RR2.1	Rehabilitation & Resettlement
RR2.2	Affordable/Social Housing
RR3.1	Koli Housing
Primary Activities	
DEP1.1	Fish & Net Drying Yard
DEP1.2	Fish Cold Storage/Godown/ Fishing Related Industries
DEP2.1	Dhobi Ghat
DEP3.1	Cattle Pound/ Dairy
DEP4.1	Dairy

- Color: Yellow
- Pattern: Plain
- Code: RR3.1
- Land Use: Housing
- Type of Land Use: Reserved
- Type of Housing & Primary Activity: Koli Housing

- Color: Military Green
- Pattern: Hatched
- Code: P1.1
- Land Use: Primary Activities
- Type of Land Use: Existing
- Type of Housing & Primary Activity: Fish & net Drying Yard

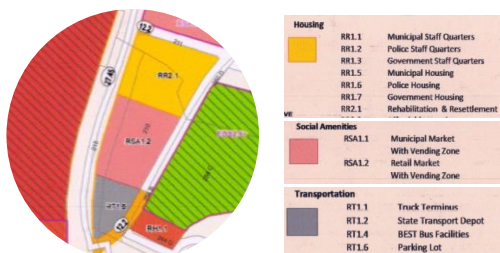
How to access and read DP Sheets online for your area?

Step 7

Check if the plot is hatched or is a solid color to identify whether the plot is denoted as an existing land use or is proposed as a new land use

Example 2: Andheri, Ward K/E & K/W, WS 18

Proposed Land Use: The solid colour on the sheet indicates plots that are reserved for a certain use for the future.



Example: Proposed housing, social amenities and transportation facilities denoted in Andheri area

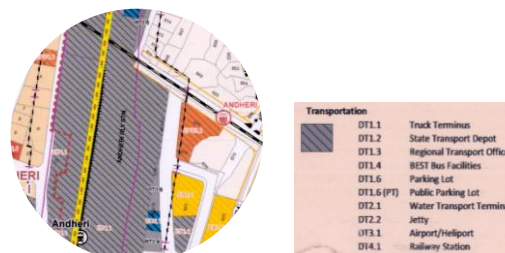
How to access and read DP Sheets online for your area?

Step 7

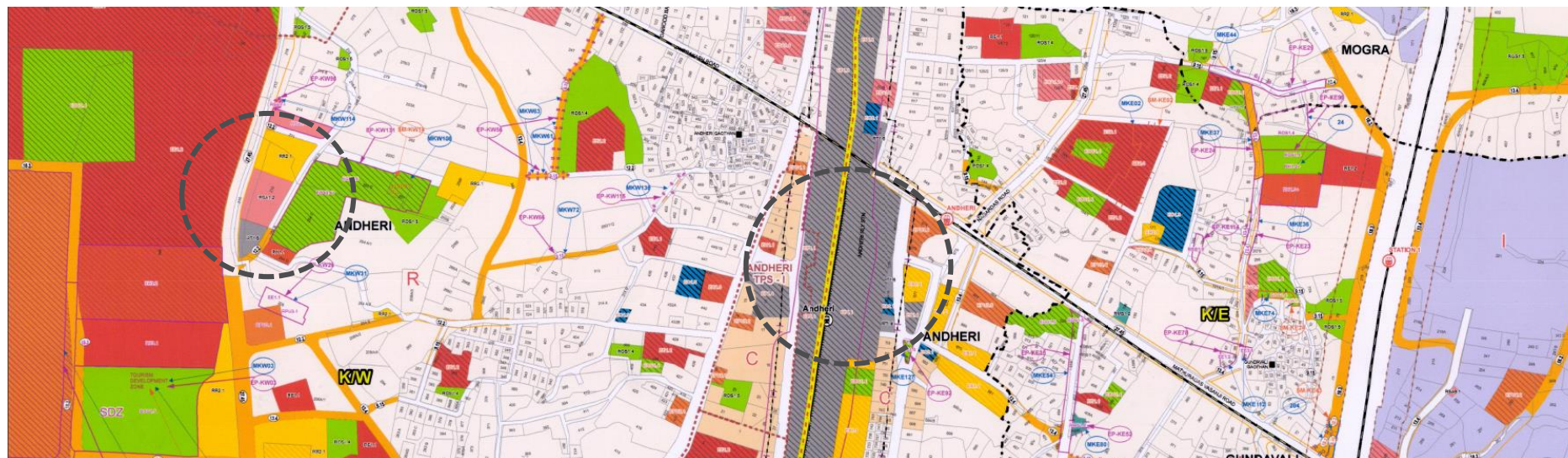
For Greater
Mumbai

Correlate the color, pattern and code with the legend provided below the map to identify the land use of the plot

Existing Land Use: The hatch on the sheet indicates the use to which lands in any specified area are put at the time of preparing the map.



Example: Andheri suburban railway station represented as an existing land use



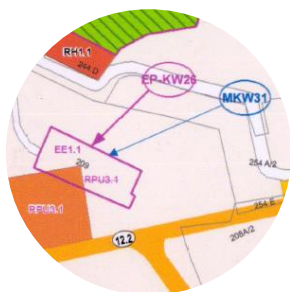
How to access and read DP Sheets online for your area?

Step 8

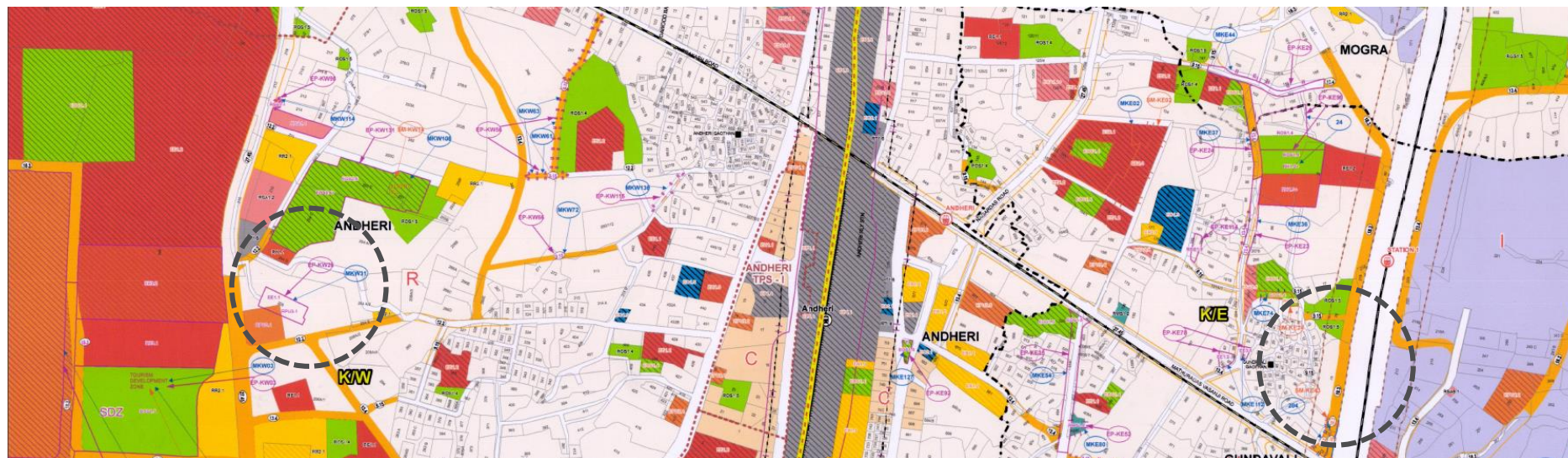
In case of revisions to the Development Plan, EP or SM sheets are released. You can check the schedule on the right side of the page, in case of any changes/modifications made to your plot of concern.

For example: Andheri, Ward K/E & K/W, WS 18

Excluded Part (EP): Parts of the DP that are not sanctioned and are open for public inspection



EPs are numbered;
Check the relevant code in the schedule provided
on the sheet



How to access and read DP Sheets online for your area?

Step 8

**For Greater
Mumbai**

Sanctioned Modifications (SM): Parts of the DP that are sanctioned.



SMs are numbered
Check the relevant code in the schedule provided on
the sheet

